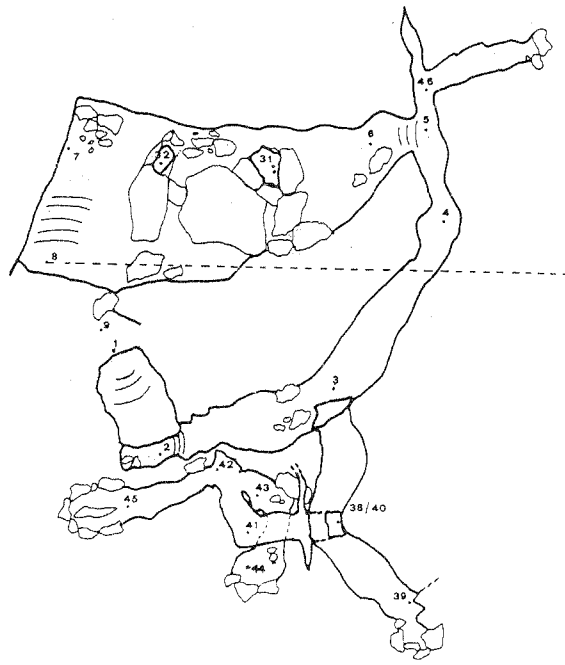
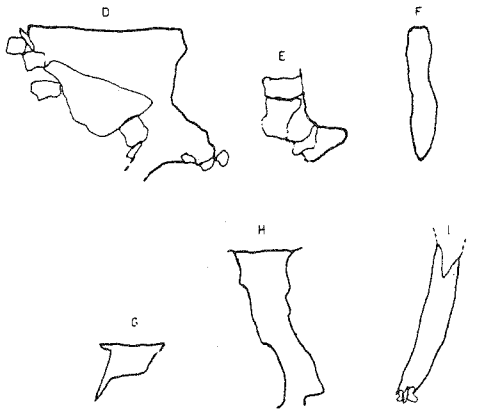
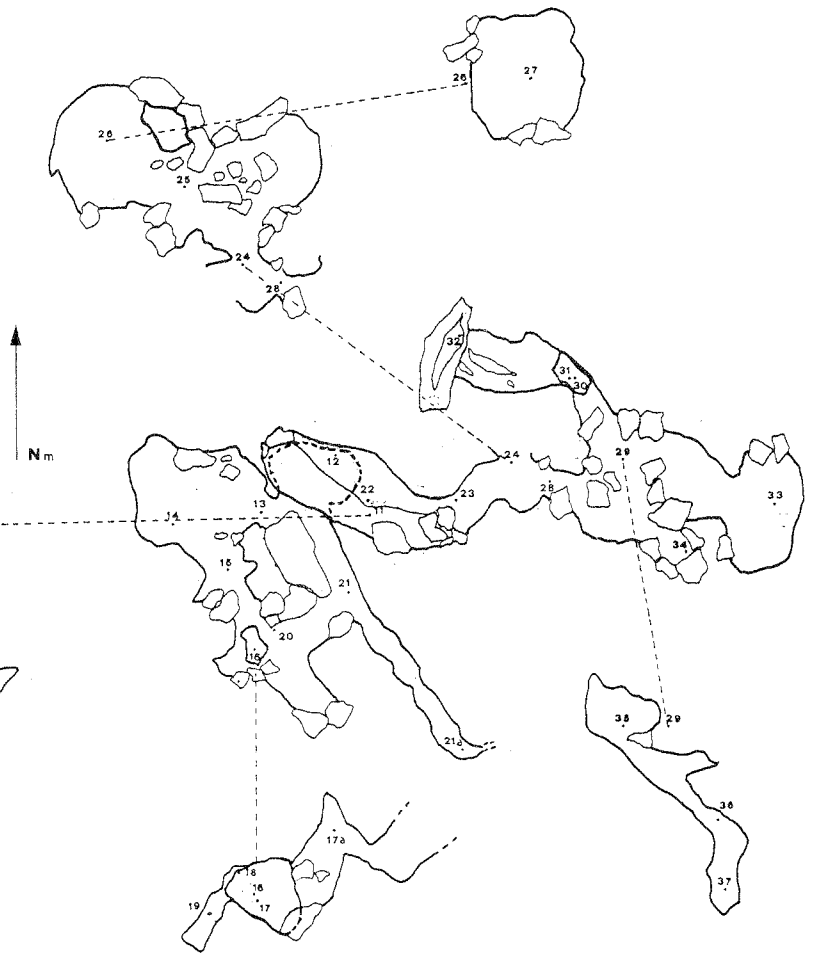


SEZIONI TRASVERSALI



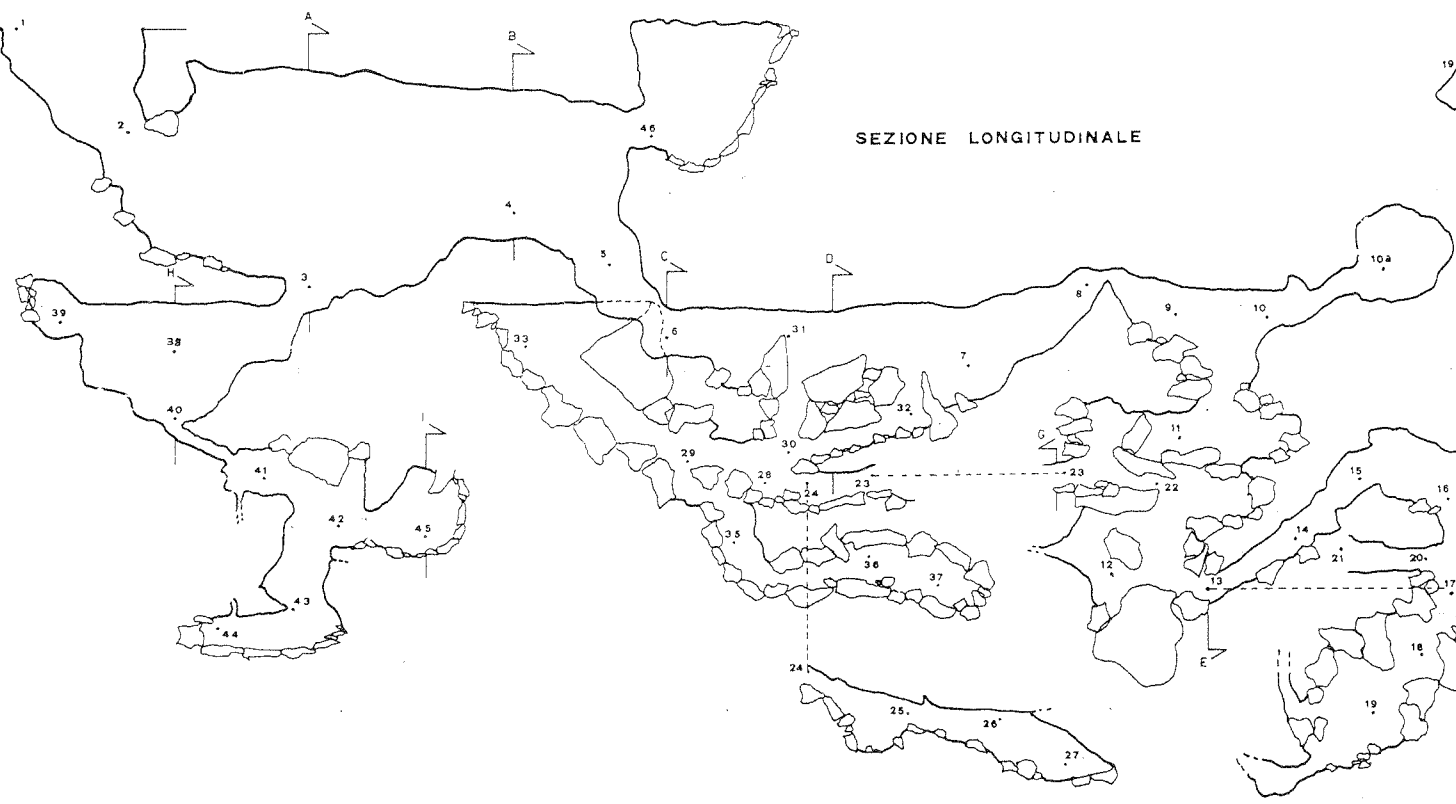
PIANTA



INGRESSO



792 m



SEZIONE LONGITUDINALE

**ER RE 404
GROTTA DELLE STALATTITI**

Localita' S. Michele di Valera
 Comune Carpineti
 Carta CTR 1:5000 218112 Romagnano
 Rilievo G.S.C.T. Cento (FE)
 Data 10/5/92
 Disegno F. Taddia



Originale in scala 1:100

